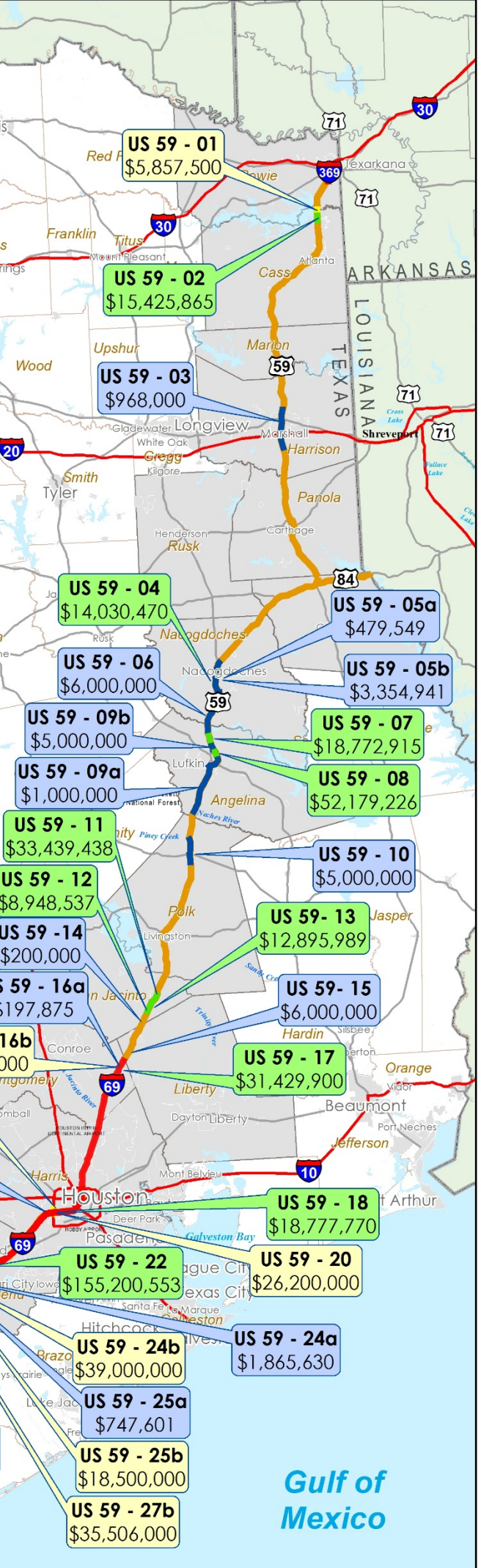
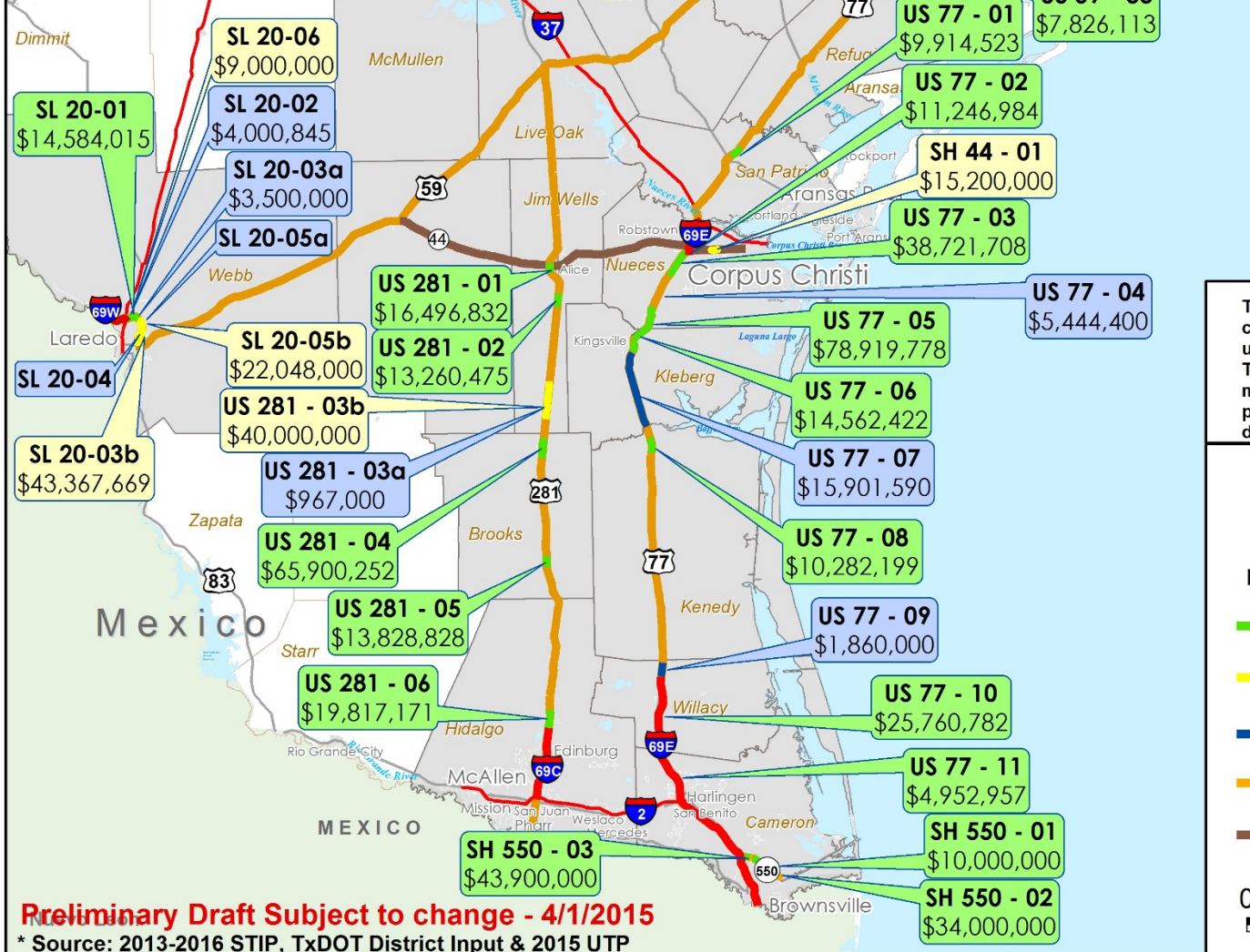


Project ID	From	To	Description of Work
US 59 - 02	Cass/Bowie County Line	South of FM 3129	Construct Grade Separation and Concrete Overlay of Southbound Mainlanes
US 59 - 04	Loop 224	1.4 mi south of Loop 224	Access Management and Raised Median, Removal of Clover Leaf
US 59 - 07	North of FM 2021	South of FM 2021	Construct Overpass
US 59 - 08	0.9 mi N of US 287	Old Moffett Road	Replace Bridge and Construct Grade Separation Interchange
US 59 - 11	SH 150	South of UPRR in Shepherd	Upgrade to Freeway Facility with 4-Lane Divided Overpass @ UPRR
US 59 - 12	South of UPRR in Shepherd	North of FM 2914	Add Southbound Frontage Road and Reconstruct Mainlanes
US 59 - 13	1.0 mi north of FM 2914	1.0 mi south of FM 2914	Construct Overpass/Underpass
US 59 - 17	Montgomery/Liberty County Line	1.0 mi south of FM 2090	Widen Roadway and Provide Access Control
US 59 - 18	Shepherd Dr	Lancashire St (West of Newcastle)	Reconstruct Frontage Roads and Intersections
US 59 - 22	0.31 miles west of FM 2759	West of FM 762	Widen to 8 Mainlanes, Frontage Roads, ITS, TMS and HOV Lanes
US 59 - 23	West of FM 762	Spur 10	Widen to 6-Ln Rural Freeway, Frontage Roads, ITS, TMS, Grade Separations
US 59 - 26	East of FM 360	West of FM 360	Construct Overpass
US 59 - 32	0.02 mi north of Loop 463	0.03 mi north of US 87	Construct Frontage Roads
US 59 - 33	0.25 mi north of US 87	0.28 mi south of US 87	Replace Bridge and Approaches
US 77 - 01	North of Business US 77 north of Sinton	South of Business US 77 north of Sinton	Construct Overpass
US 77 - 02	SH 44	FM 892	Construct Mainlanes to Complete Freeway
US 77 - 03	FM 892	South of CR 28	Construct Mainlanes and Overpasses
US 77 - 05	FM 3354	FM 1898	Construct Mainlanes and Overpasses
US 77 - 06	South of SH 141	North of FM 425	Construct Overpass
US 77 - 08	0.71 mi north of La Parra Ave	0.87 mi south of La Parra Ave	Construct Overpass
US 77 - 10	FM 3168	FM 1018	Construct Mainlanes, Overpass and Underpass
US 77 - 11	Cameron/Willacy County Line	SH 107/FM 508 in Combes	Convert Frontage Roads to One-Way
US 281 - 01	North of FM 1554	South of FM 1554	Construct Overpass
US 281 - 02	1.0 mi north of FM 2508	South of CR 449	Construct Interchange
US 281 - 04	Brooks/Jim Wells County Line	0.5 mi south of FM 3066	Construct Freeway
US 281 - 05	North of FM 755	South of FM 755	Construct Overpass
US 281 - 06	FM 490	FM 2812	Reconstruct Mainlanes and add Frontage Roads
SH 550-01	NBFR US 77/83 South	SH 48	Construct Grade Separation and Widen to 4-Lane Divided
SH 550-02	0.7 mi north of FM 3248	SH 48	Construct Tolloed Mainlanes and Frontage Roads
SH 550-03	US 77/83	0.53 mi east of Old Alice Road	Construct Tolloed Lanes and Direct Connections
SL 20-01	0.5 mi east of McPherson	0.5 mi west of McPherson	Construct Interchange
Total Constructed / Under Construction			\$957,160,356


Project ID	From	To	Description of Work
US 59 - 01	P1 Cass/Bowie County Line	0.1 mi north of FM 3129	Concrete Overlay of Northbound Mainlanes
US 59 - 16b	P1 South of East River	North of FM 2090	Construct New 2-Lane Frontage Road
US 59 - 19	IH 610 Southbound	US 59 Northbound	Construct Direct Connector
US 59 - 20*	US 59 Northbound	IH 610 Southbound	Construct Direct Connector
US 59 - 24b	P1 West of Spur 10	West of Hamlink Rd	Widen to 6 Mainlanes, Grade Separations, 2-Lane Frontage Roads
US 59 - 25b	P1 West of Hamlink Rd	East of FM 360	Widen to 6 Mainlanes, Grade Separations, 2-Lane Frontage Roads
US 59 - 27b	P1 West of FM 360	West of Darst Rd	Widen to 6 Mainlanes, Grade Separations, 2-Lane Frontage Roads
US 59 - 31b	SH 71	US 59 Business south of El Campo	Construct Frontage Roads
US281 - 03b*	0.5 mi north of FM 1538	1.0 mi north of CR 431	Construct Relief Route
SL 20-03b*	East of International Blvd	US 59/Loop 20 Interchange	Upgrade existing highway to freeway standards
SL20-05b	P1 0.25 miles west of McPherson	0.45 miles east of International	Construction of Interchange
SL20-06*	0.33 miles west of IH 35	0.16 miles west of McPherson	Construction of an interchange facility over IH 35
SH 44-01	P1 West of FM 3386	W End of Clarkwood Relief Route	Construct Overpass at FM 3386 (McKinzie Rd)
Total Funded Construction			\$304,199,169

Project ID	From	To
US 59 - 03	North of Marshall	South of Marshall
US 59 - 05a	Spradley Street	SH 7
US 59 - 05b	Loop 224	1.4 mi south of Loop 224
US 59 - 06	North of Nacogdoches	Angelina/Nacogdoches County Line
US 59 - 09a	North of Diboll	South of Diboll
US 59 - 09b	Angelina/Nacogdoches County Line	North of Diboll
US 59 - 10	North of Corrigan	South of Corrigan
US 59 - 14	FM 2914	Liberty/San Jacinto County Line
US 59 - 15	South of Cleveland	Montgomery/Liberty County Line
US 59 - 16a	South of East River	North of FM 2090
US 59 - 21	IH 610 Northbound	US 59 Southbound
US 59 - 24a	West of Spur 10	West of Hamlink Rd
US 59 - 25a	West of Hamlink Rd	East of FM 360
US 59 - 27a	West of FM 360	West of Darst Rd
US 59 - 28	West of Darst Rd	Wharton/Fort Bend County Line
US 59 - 29	Wharton/Fort Bend County Line	Jackson/Wharton County Line
US 59 - 30	US 59 Business north of El Campo	SH 71
US 59 - 31a	SH 71	US 59 Business south of El Campo
US 77 - 04	CR 28	FM 3354
US 77 - 07	FM 1356 south of Kingsville	Kenedy/Kleberg County Line
US 77 - 09	0.5 mi south of Willacy/Kenedy County Line	US 77 Business north of Raymondville
US 281 - 03a	0.5 mi north of FM 1538	1.0 mi north of CR 431
SL20-02	0.5 mi west of Milo Interchange	3000 ft East of Havana
SL20-03a	East of International Blvd	US 59/Loop 20 Interchange
SL20-04	0.33 mi west of I-35	0.16 mi west of McPherson
Total Project Development		\$76,782,479



I-69 Funding Program	
Project Development	\$76,782,479
Funded Construction	\$304,199,169
Constructed / Under Construction	\$957,160,356
Total	\$1,338,142,004

The funding amounts shown represent the committed funding to complete or undertake construction and project development for upgrades along the I-69 Texas System since September 1, 2010. These projects will address immediate safety, capacity and maintenance needs, and in most cases, upgrade the highway, or parts of the highway, to standards that may support future Interstate designation.



Preliminary Draft Subject to change - 4/1/2015
 * Source: 2013-2016 STIP, TxDOT District Input & 2015 UTP